

Five flies which we'd recommend in an angler's box on this river are pictured below. Having these flies in various sizes would cover most fishing situations. Where possible, local knowledge should be sought as to the correct fly to use.

The highlight of the angling season is the "Evening Rise" during the summer months from mid May until the end of August. From on wards, the river comes alive with spinner falls and hatches, for example in the earlier part of the evening the angler can encounter BWO duns, followed by some spinner action, and after that if conditions are right a hatch of sedge. It is a technical river to fish, with lots of slow pools and "slick" water with conflicting currents, making it hard to achieve a long drift. This adds to the mystery and beauty of the river, making the Suir a fascinating river to fish.

hatches on the River Suir are prolific, with good hatches of BWG, sedges, spawings and many other olives. The hatches have declined in recent years as with most rivers, however during warm balmy evenings the river and its tributaries come alive with trout.

Hatches & Flies on the River Suir

Permits available from & Contact Details

Templemore – Holycross

Hayes Hotel Thurles	+353 (0) 504 22122
Glasheens Bar Lounge Holycross	+353 (0) 504 43227

Holycross – Golden - New Bridge

Cashel / Golden / Tipperary Association, James Doyle	+353 (0) 62 61855
Holycross / Ballycamusk Anglers Club	+353 (0) 504 43192
The Clodagh Anglers Timothy Delaney	+353 (0) 87 234855
Ardmayle Fishery - Ms. Annette Hunt	+353 (0) 504 42399

New Bridge – Cahir

The Aherlow Angling Club - Kevin Rowe	+353 (0) 87 6409271
Cahir and District Angling Club , The Heritage, The Square, Cahir	+353 (0) 52 42370
Kevin Rowe	+353 (0) 87 6409271

Swiss Cottage – Ardfinnan

Cahir and District Angling Club , The Heritage, The Square, Cahir	+353 (0) 52 42370
Kevin Rowe	+353 (0) 87 640927
Suir Valley Fisheries - Jean Loup Trautner	+353 (0) 86 817605
Ardfinnan Anglers - John Maher	+353 (0) 52 66242
Shamrock Lodge permits may be obtained at the lodge	

Clocully – Carrick-on-Suir

Private Fisheries - Philip Maher	+353 (0) 58 47524
Clonmel and District Salmon and Trout Anglers Association	
Freddy McGoldrick	+353 (0) 86 0797555
Kevin Curran	+353 (0) 52 26443
Clonavan Fly Fishing Centre - Andrew Ryan	+353 (0) 52 36765
Clonmel & District Anglers, Pierce Hallahan, Powerstown, Clonmel	+353 (0) 52 22232
Carrick-on-Suir Angling Club	
O' K Sports, New St, Carrick On Suir	+353 (0) 51 640626
Churchostown Syndicate - Gene Murphy	+353 (0) 51 878009

Instructor & Angling Services

Fishhunt

Philip Maher www.fishhunt.ie +353 (0) 58 47524

Clonanav

Andrew Ryan www.flyfishingireland.com +353 (0) 52 36765

Suir Valley Fishery

Jean Loup Trautner www.trautner-peche-irlande.com +353 (0) 86 8176055

This brochure was produced by the Southern Regional Fisheries Board and the Central Fisheries Board. Every effort has been made to ensure that the information in this guide is accurate at the time of print. No responsibility will be accepted by the Southern Regional Fisheries Board for any errors or inaccuracies therein. For any further information requests, please contact:

Southern Regional Fisheries Board

Anglesea Street,
Clonmel,
Co. Tipperary,
Ireland.




Tel: +353 (0) 52-80055
Fax: +353 (0) 52-23971
Email: enquiries@srfb.ie
Web: www.srfb.ie



The river is a paradise for both the trout and the angler. Unlike most rivers, it cannot easily be divided into distinct ecological zones. Almost its entire channel from Templemore down to the estuary at Carrick-on-Suir is a continuous series of shallow and deep riffles. It simply increases in width as one proceeds downstream, remaining relatively shallow and maintaining its very good trout carrying capacity. It has many tributaries, which drain large areas of limestone and these give to the river as a whole, most of the best characteristics of a chalk stream.

A few tips in the successful angler's approach: A standard dry fly rod (9 - 9½ ft.) which has an A.F.T.M. rating of 5 - 6 is ideal. Most anglers use a standard double-taper floating line - 4 lb (1.5 kg or 2 kg.) B.S. leader tip is desirable in most situations.

And the trout stocks are abundant, remember that this does not make them easy to catch. They are extremely selective, so fine leaders and small flies are the norm. This is not just due to over fishing, it appears that these have always been very smart fish. The River Suir was deemed to surpass the celebrated chalk streams of the Test and the Itchen by Lord Grey of Fallodon in his book "Fly Fishing" first published in 1899, he wrote of the River Suir when he fished it in 1880: "In May and in June it might be the finest dry fly fishing in the United Kingdom". However, the fishing on Irish rivers is challenging. The rivers have abundant fly life therefore making the trout very selective and they often refuse a fly. Lord Grey also wrote "there were trout visibly and audibly rising, which had never seen an artificial dry fly.... They defeated me utterly. I waded and knelt and waded and laboured and perspired under August sun without success."



stream of Carrick-on-Suir.

The River Suir Catchment drains an area in the south-east of the country of approximately 3546 km². This represents about 4% of the land area of Ireland. The Suir main channel and its tributaries flow mainly through counties Tipperary, Kilkenny and Waterford, though very small pockets of the catchment are within Limerick and Cork. The River Suir rises in the Devils Bit Mountains near Moneygall (North of Templemore) and flows in a southerly direction until meeting the Knockmeadow Mountain range where the river changes its course northwards. Further downstream its course is again altered, where, at Knocklofty, the river turns east passing north of the Comeragh Mountains and continues to flow on through Waterford City until it enters the sea at Waterford Harbour. The

Description of the Suir Fishery

When fishing the River Suir, you will often need to cross farmland and access is courtesy of the local farmer. Please respect their property, crops and animals, light no fires or leave any litter and leave gates as you found them. When parking make sure that you are not blocking gates.

The Southern Regional Fisheries Board is one of seven boards established under the Fisheries Act 1980 to Protect and Promote Ireland's inland fisheries. The subject of this guide, the River Suir, lies within the jurisdiction of this Board. It is relevant to its game angling, including both salmon and brown trout (*Salmo trutta*). This guide deals primarily with brown trout angling and its purpose is to assist both Irish and visiting anglers by providing as much information as possible on river stocks with the catchment being the best fishing is available. The season runs from 17th March to 30th September inclusive. Where left bank and right bank are referred to, this means left and right when looking downstream. We also contain information contained in this booklet will help to make your visit to this beautiful river a rewarding experience.

Foreword

River Suir Angling Guide

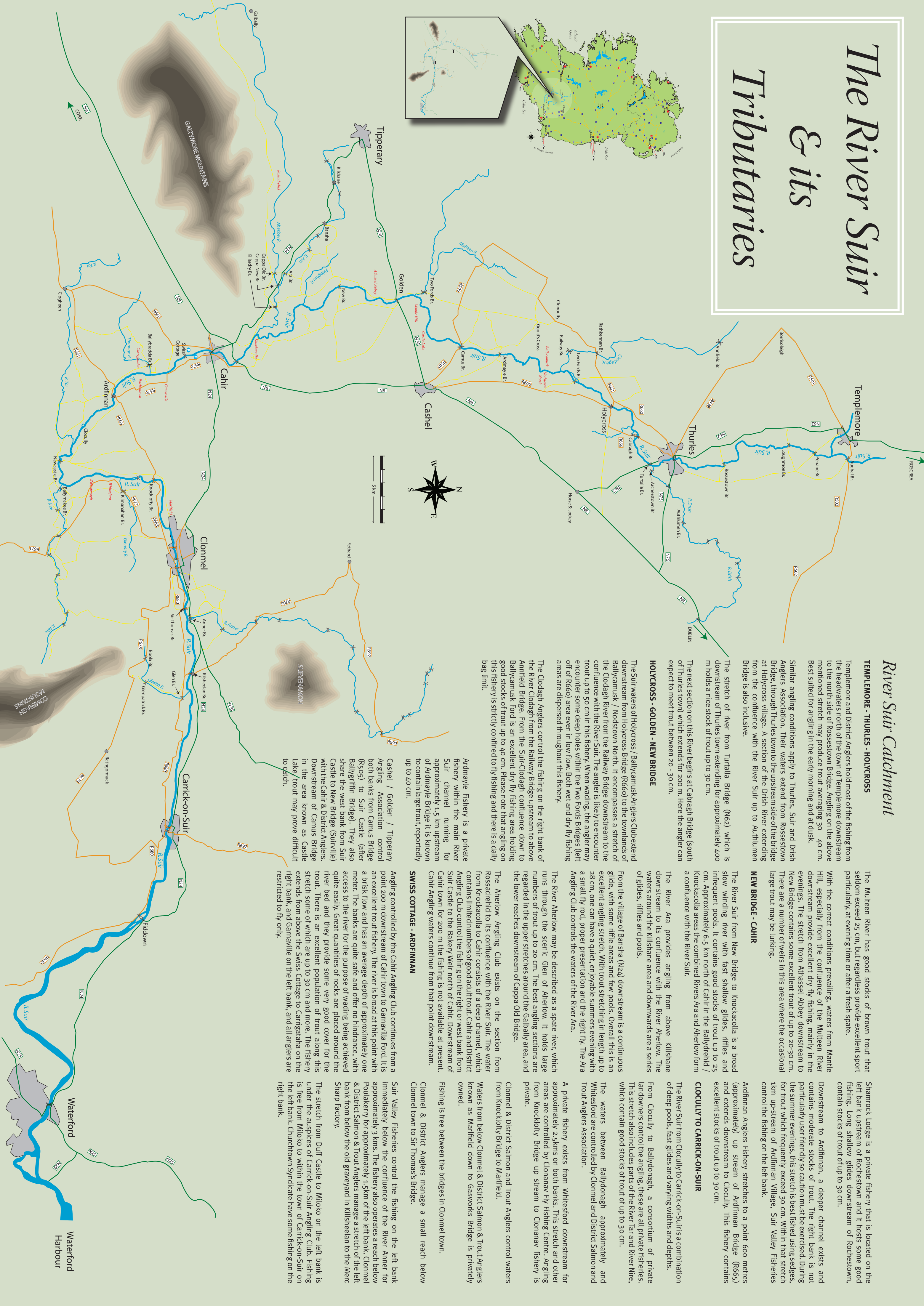
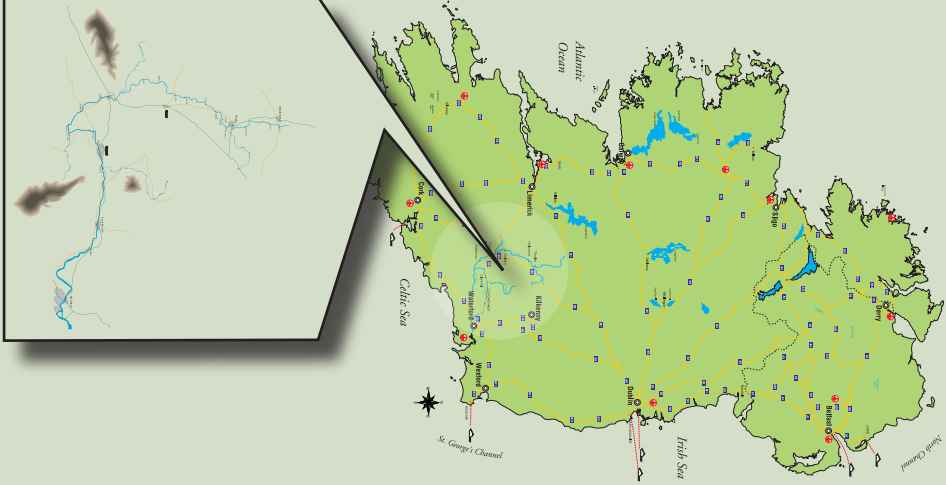


Southern Regional Fisheries Board

Bord Iascaigh Réigiúnach an Deiscirt



The River Suir & its Tributaries



River Suir Catchment

TEMPLEMORE - THURLES - HOLYCROSS

Templemore and District Anglers hold most of the fishing from the headwaters north of the town of Templemore downstream to the north side of Rossestown Bridge. Angling on the above mentioned stretch may produce trout averaging 30 – 40 cm. Best suited for angling in the early morning and at dusk.

Similar angling conditions apply to Thurles, Suir, and Irish Anglers Association. Their waters extend from Rossestown Bridge, through Thurles town to the upstream side of the bridge at Holycross village. A section of the Dish River, extending from the confluence with the River Suir up to Aulthumen Bridge is also inclusive.

The stretch of river from Turtalla Bridge (N62) which is downstream of Thurles town extending for approximately 400 m holds a nice stock of trout up to 30 cm.

The next section on this River begins at Cabragh Bridge (south of Thurles town) which extends for 200 m. Here the angler can expect to meet trout between 20 - 30 cm.

HOLYCROSS - GOLDEN - NEW BRIDGE

The Suir waters of Holycross / Ballycamusk Anglers Club extend downstream from Holycross Bridge (R660) to the townlands of Ballycamusk / Nodstown North. It encompasses a stretch of the Clodagh River from the Railway Bridge downstream to the confluence with the River Suir. The angler is likely to encounter trout up to 50 cm in this fishery. When wading, the angler may encounter some deep holes within the Two Fords Bridges (left off of R660) area even in low flow. Both wet and dry fly fishing areas are dispersed throughout this fishery.

The Clodagh Anglers control the fishing on the right bank of the River Clodagh from the Railway Bridge upstream to above Annfield Bridge. From the Suir-Clodagh confluence down to Ballycamusk Ford is an excellent dry fly fishing area holding good stocks of trout up to 40 cm. Please note that angling on this fishery is strictly confined to fly fishing and there is a daily bag limit.

Ardmyle Fishery is a private fishery within the main River Suir channel running for approximately 1.5 km upstream of Ardmyle Bridge. It is known to contain large trout, reportedly up to 40 cm.

Cashel / Golden / Tipperary Angling Association control both banks from Carnus Bridge (R305) to Suir Castle (after Ballygriffin Bridge). They also share the west bank from Suir Castle to New Bridge (Suirville) with the Cahir & District Anglers. Downstream of Carnus Bridge in the area known as Castle Lake / trout may prove difficult to catch.

The Multyen River has good stocks of brown trout that seldom exceed 25 cm, but regardless provide excellent sport particularly, at evening time or after a fresh spate.

With the correct conditions prevailing, waters from Mantle Hill, especially from the confluence of the Multyen River downstream provide excellent dry fly fishing, mainly in the evenings. The stretch from Athassel Abbey downstream to New Bridge contains some excellent trout of up to 20-30 cm. There are a number of weirs in this area where the occasional large trout may be lurking.

NEW BRIDGE - CAHIR

The River Suir from New Bridge to Knockacolla is a broad slow winding river with fast shallow glides, riffles and infrequent pools. It contains good stocks of trout up to 25 cm. Approximately 6.5 km north of Cahir in the Ballydrehid / Knockacolla areas the combined Rivers Ara and Aherlow form a confluence with the River Suir.

The River Ara provides angling from above Killshane downstream to its confluence with the River Aherlow. The waters around the Killshane area and downwards are a series of glides, riffles and pools.

From the village of Bansha (N24) downstream is a continuous glide, with some riffle areas and few pools. Overall this is an excellent angling stretch. With trout stretching in length up to 28 cm, one can have a quiet, enjoyable summers evening with a small fly rod, proper presentation and the right fly. The Ara Angling Club controls the waters of the River Ara.

The River Aherlow may be described as a spate river, which runs through the scenic Glen of Aherlow. It holds large numbers of trout up to 20 cm. The best angling sections are regarded in the upper stretches around the Galbally area, and the lower reaches downstream of Cappa Old Bridge.

The Aherlow Angling Club exists on the section from Rosadrehid to its confluence with the River Suir. The water from Knockacolla to Cahir consists of a deep channel, which contains limited numbers of good adult trout. Cahir and District Angling Club control the fishing on the right or west bank from Suir Castle to the Bakery Weir north of Cahir. Downstream of Cahir town for 200 m the fishing is not available at present. Cahir Angling waters continue from that point downstream.

SWISS COTTAGE - ARDFINMAN

Angling controlled by the Cahir Angling Club continues from a point 200 m downstream of Cahir town to Garnavilla Ford. It is an excellent trout fishery. The river is broad at this point with a brisk flow and has an average depth of approximately one meter. The banks are quite safe and offer no hindrance, with access to the river for the purpose of wading being achieved quite easily. Great quantities of rocks are placed around the river bed and they provide some very good cover for the trout. There is an excellent population of trout along this stretch some of which are up to 30 cm and more. The fishery extends from above the Swiss Cottage to Carrigatana on the right bank, and Garnavilla on the left bank, and all anglers are restricted to fly only.

Shamrock Lodge is a private fishery that is located on the left bank upstream of Rossestown and it hosts some good fishing. Long shallow glides downstream of Rossestown, contain stocks of trout of up to 30 cm.

Downstream to Ardfinman, a deeper channel exists and contains moderate stocks of trout. The right bank is not particularly user friendly so caution must be exercised. During the summer evenings, this stretch is best fished using sedge, for trout which frequently exceed 30 cm. Within that stretch 1km up-stream of Ardfinman Village, Suir Valley Fisheries control the fishing on the left bank.

Ardfinman Anglers Fishery stretches to a point 600 metres (approximately) up stream of Ardfinman Bridge (R665) and extends downstream to Cloccully. This fishery contains excellent stocks of trout up to 30 cm.

CLOCCULLY TO CARRICK-ON-SUIR

The River Suir from Cloccully to Carrick-on-Suir is a combination of deep pools, fast glides and varying widths and depths.

From Cloccully to Ballydonagh, a consortium of private landowners control the angling, these are all private fisheries. This stretch also includes parts of the River Iar and River Nire, which contain good stocks of trout of up to 30 cm.

The waters between Ballydonagh approximately and Whitesford are controlled by Clonmel and District Salmon and Trout Anglers Association.

A private fishery exists from Whitesford downstream for approximately 2.5 km on both banks. This stretch and other areas are controlled by Clonahav Fly Fishing Centre. Angling from Knocklofty Bridge up stream to Clonahav fishery is private.

Clonmel & District Salmon and Trout Anglers control waters from Knocklofty Bridge to Martfield.

Waters from below Clonmel & District Salmon & Trout Anglers known as Martfield down to Gasworks Bridge is privately owned.

Fishing is free between the bridges in Clonmel town.

Clonmel & District Anglers manage a small reach below Clonmel town to Sir Thomas's Bridge.

Suir Valley Fisheries control the fishing on the left bank immediately below the confluence of the River Anner for approximately 3 kms. The fishery also operates a reach below Poulekerry for approximately 1.5 km of the left bank. Clonmel & District Salmon & Trout Anglers manage a stretch of the left bank from below the old graveyard in Kilsheelan to the Merc Sharp Factory.

The stretch from Duff Castle to Miloko on the left bank is under the auspices of Carrick-on-Suir Angling Club. Fishing is free from Miloko to within the town of Carrick-on-Suir on the left bank. Churchtown Syndicate have some fishing on the right bank.

